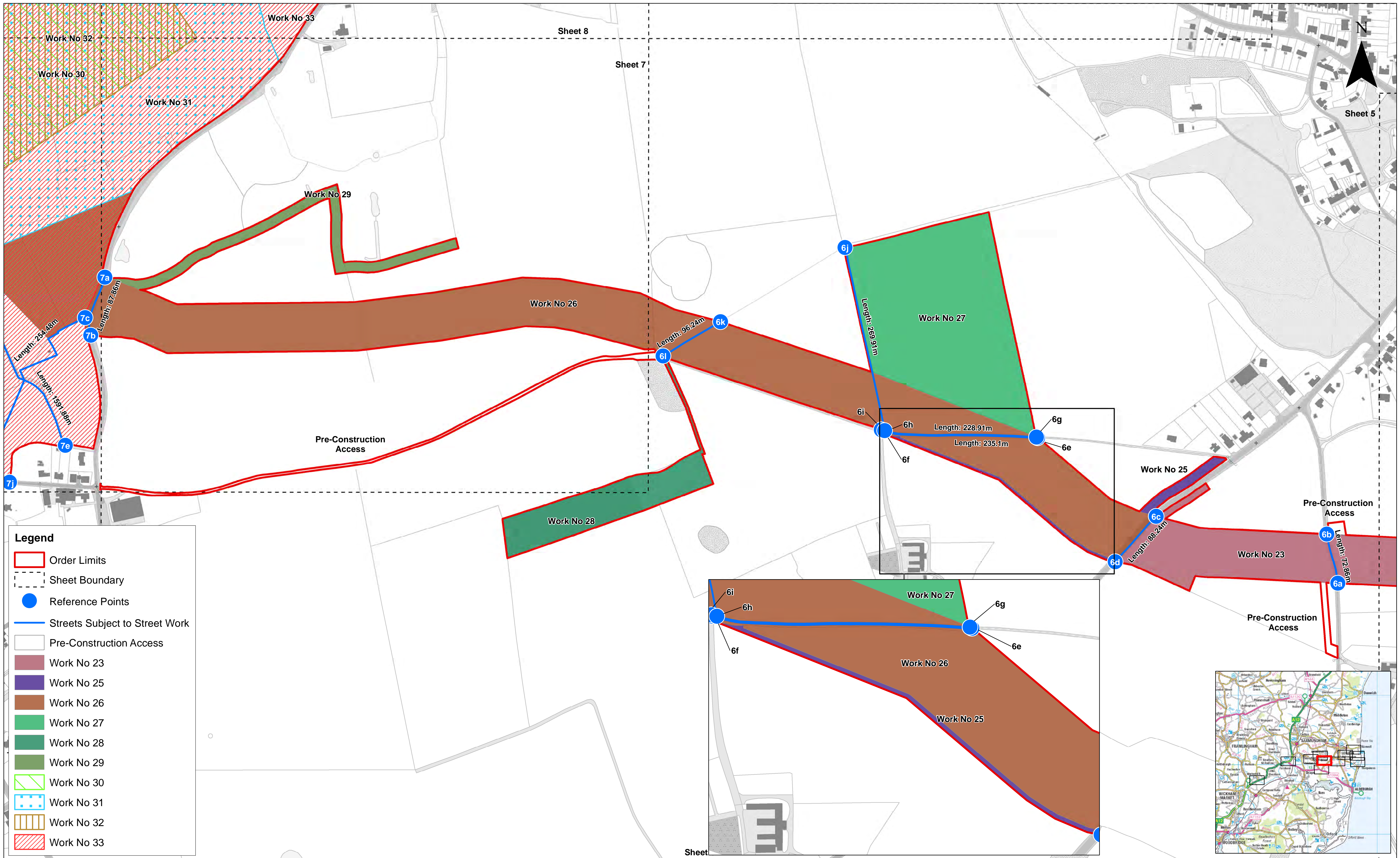


**APPENDIX 4**  
**SPR Work Plans for Friston**



**Legend**

- Order Limits
- Sheet Boundary
- Reference Points
- Streets Subject to Street Work
- Pre-Construction Access
- Work No 23
- Work No 25
- Work No 26
- Work No 27
- Work No 28
- Work No 29
- Work No 30
- Work No 31
- Work No 32
- Work No 33



Rev	Date	By	Comment
1	12/09/2019	AB	First Issue.

Prepared:	AB
Checked:	AH
Approved:	AH

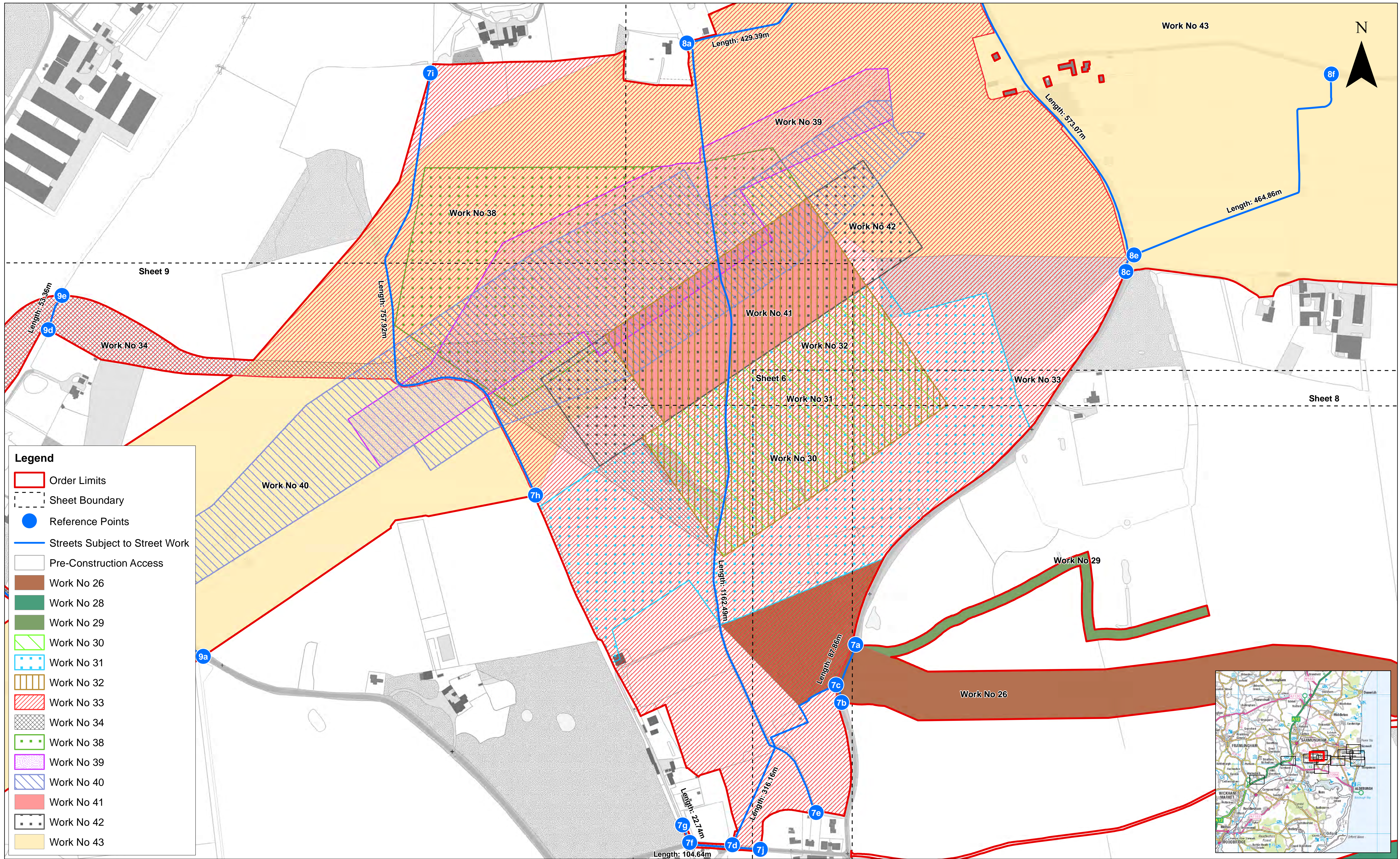
1:2,500  
Scale @ A1

0 50 100 200 Metres

Source: © Crown copyright and database rights 2019. Ordnance Survey 0100031673.  
This map has been produced to the latest known information at the time of issue, and has been produced for your information only. Please consult with the SPR GIS team to ensure the content is still current before using the information contained on this map. To the fullest extent permitted by law, we accept no responsibility or liability (whether in contract, tort (including negligence) or otherwise in respect of any errors or omissions in the information contained in the map and shall not be liable for any loss, damage or expense caused by such errors or omissions.

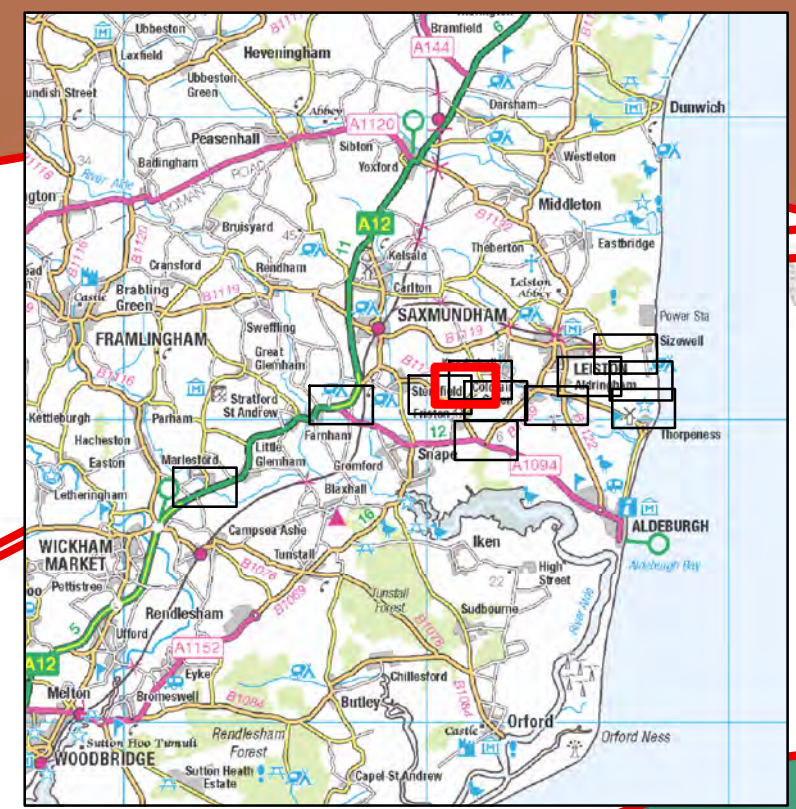
**East Anglia ONE North Offshore Wind Farm**  
Works Plans (Onshore)  
Sheet Number: Sheet 6 of 12

Drg No	EA1N-DWF-ENV-DRG-IBR-000426	
Rev	1	British National Grid OSGB36
Date	12/09/19	
APFP Ref: 5(2) (J) Doc ref: 2.3.2		



**Legend**

- Order Limits
- Sheet Boundary
- Reference Points
- Streets Subject to Street Work
- Pre-Construction Access
- Work No 26
- Work No 28
- Work No 29
- Work No 30
- Work No 31
- Work No 32
- Work No 33
- Work No 34
- Work No 38
- Work No 39
- Work No 40
- Work No 41
- Work No 42
- Work No 43



Rev	Date	By	Comment
1	12/09/2019	AB	First Issue.

1:2,500  
Scale @ A1

0 50 100 200 Metres

Source: © Crown copyright and database rights 2019. Ordnance Survey 0100031673.

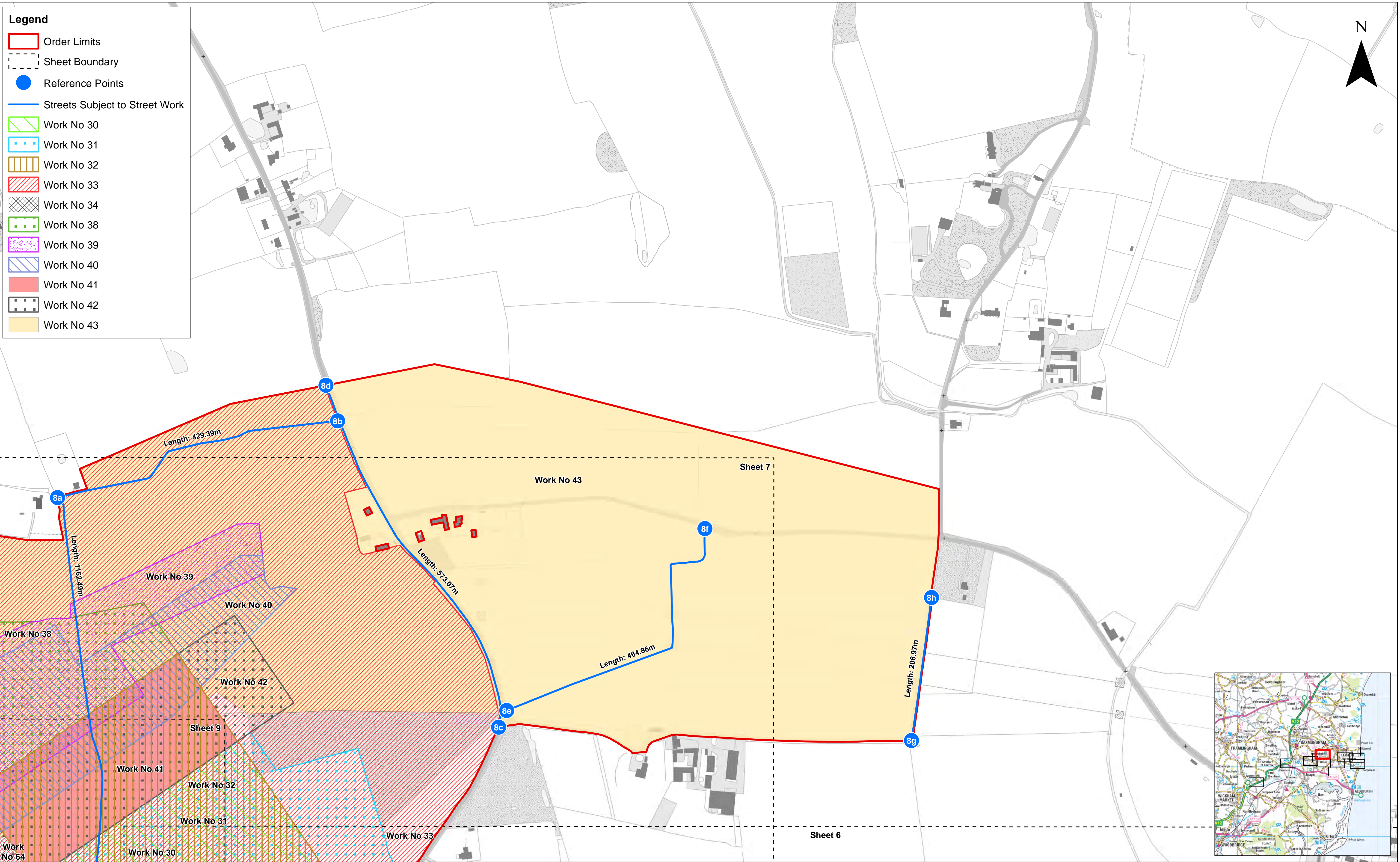
This map has been produced to the latest known information at the time of issue, and has been produced for your information only. Please consult with the SPR GIS team to ensure the content is still current before using the information contained on this map. To the fullest extent permitted by law, we accept no responsibility or liability (whether in contract, tort (including negligence) or otherwise in respect of any errors or omissions in the information contained in the map and shall not be liable for any loss, damage or expense caused by such errors or omissions.

**East Anglia ONE North Offshore Wind Farm**

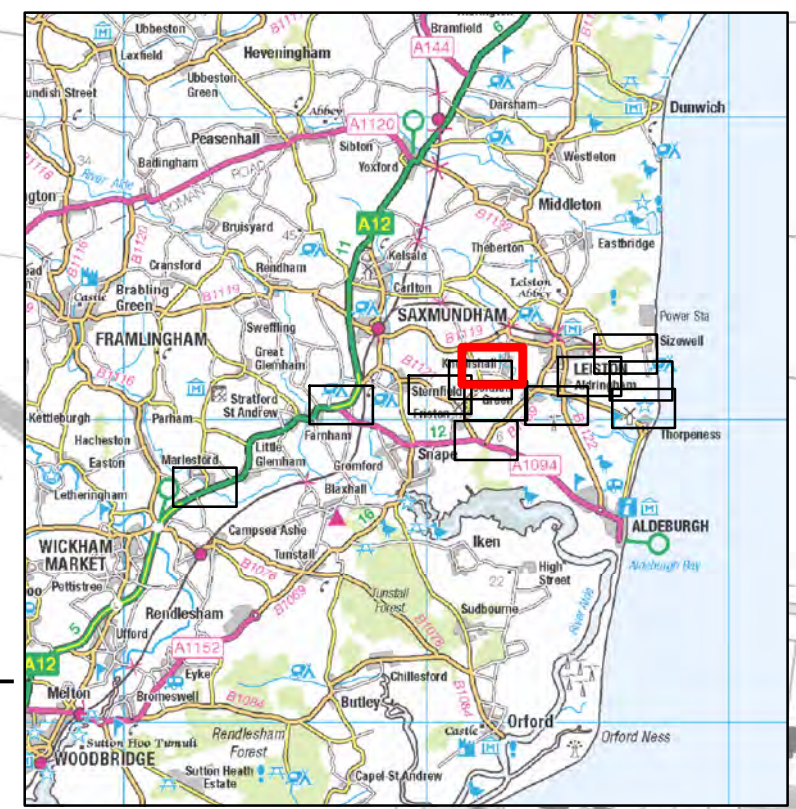

Works Plans (Onshore)

Sheet Number: Sheet 7 of 12

<b>Drg No</b>	EA1N-DWF-ENV-DRG-IBR-000426	
<b>Rev</b>	1	British National Grid OSGB36
<b>Date</b>	12/09/19	
APFP Ref: 5(2) (J) Doc ref: 2.3.2		



- Legend**
- Order Limits
  - Sheet Boundary
  - Reference Points
  - Streets Subject to Street Work
  - Work No 30
  - Work No 31
  - Work No 32
  - Work No 33
  - Work No 34
  - Work No 38
  - Work No 39
  - Work No 40
  - Work No 41
  - Work No 42
  - Work No 43



Rev	Date	By	Comment
1	12/09/2019	AB	First Issue.

Prepared:	AB
Checked:	AH
Approved:	AH

1:2,500  
Scale @ A1

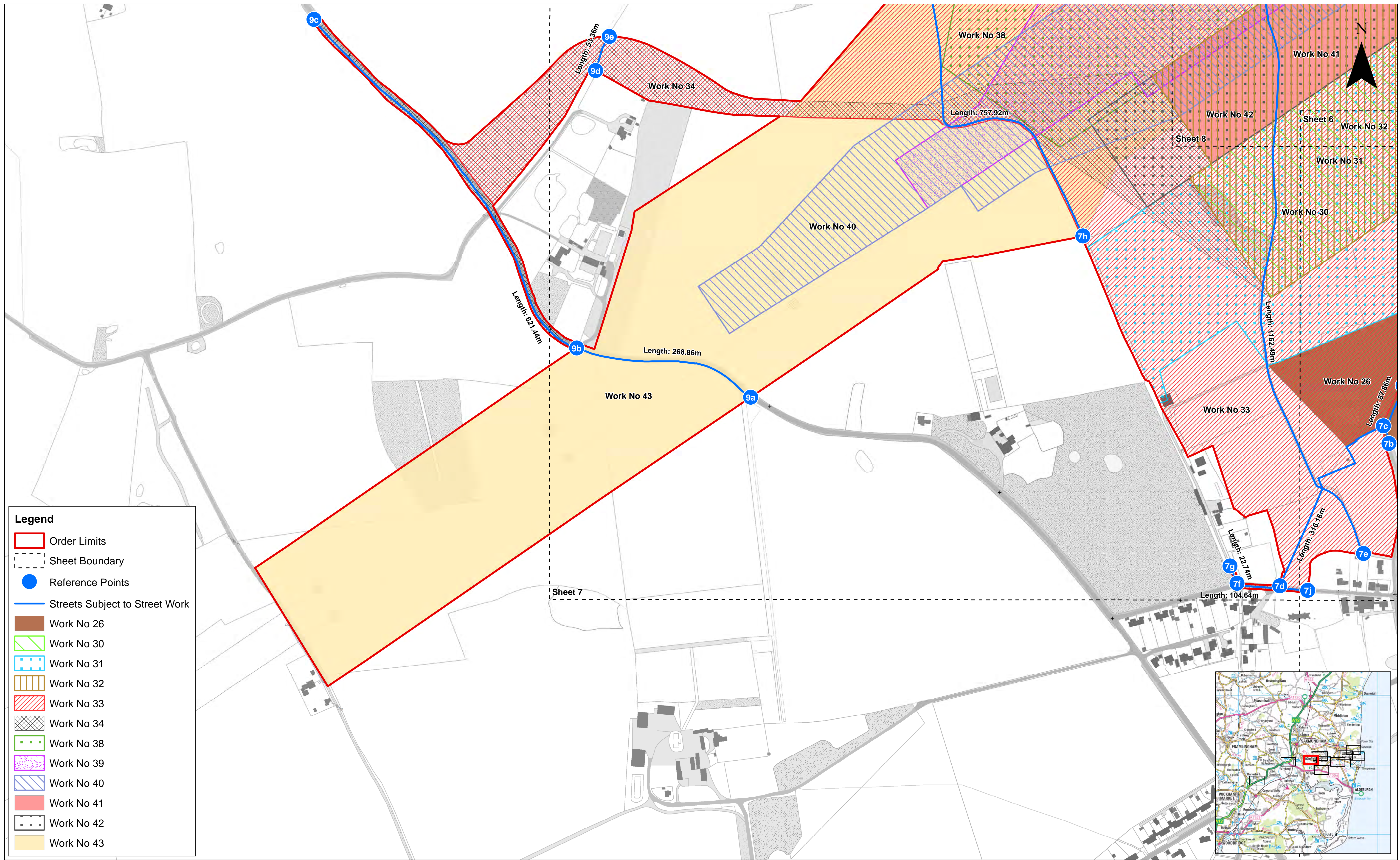
Source: © Crown copyright and database rights 2019. Ordnance Survey 0100031673.  
This map has been produced to the latest known information at the time of issue, and has been produced for your information only. Please consult with the SPR GIS team to ensure the content is still current before using the information contained on this map. To the fullest extent permitted by law, we accept no responsibility or liability (whether in contract, tort (including negligence) or otherwise in respect of any errors or omissions in the information contained in the map and shall not be liable for any loss, damage or expense caused by such errors or omissions.

## East Anglia ONE North Offshore Wind Farm

### Works Plans (Onshore)

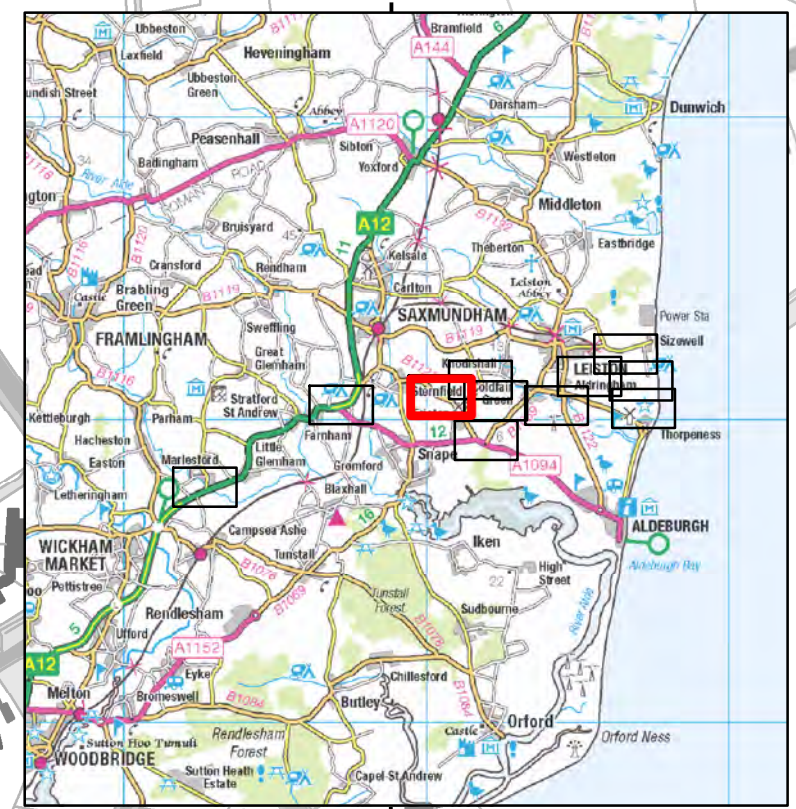
Sheet Number: Sheet 8 of 12

<b>Drg No</b>	EA1N-DWF-ENV-DRG-IBR-000426	
<b>Rev</b>	1	British National Grid OSGB36
<b>Date</b>	12/09/19	
APFP Ref: 5(2) (J)		Doc ref: 2.3.2



**Legend**

- Order Limits
- Sheet Boundary
- Reference Points
- Streets Subject to Street Work
- Work No 26
- Work No 30
- Work No 31
- Work No 32
- Work No 33
- Work No 34
- Work No 38
- Work No 39
- Work No 40
- Work No 41
- Work No 42
- Work No 43



Rev	Date	By	Comment
1	12/09/2019	AB	First Issue.

Prepared: AB  
 Checked: AH  
 Approved: AH

1:2,500  
 Scale @ A1

0 50 100 200 Metres

Source: © Crown copyright and database rights 2019. Ordnance Survey 0100031673.  
 This map has been produced to the latest known information at the time of issue, and has been produced for your information only. Please consult with the SPR GIS team to ensure the content is still current before using the information contained on this map. To the fullest extent permitted by law, we accept no responsibility or liability (whether in contract, tort (including negligence) or otherwise in respect of any errors or omissions in the information contained in the map and shall not be liable for any loss, damage or expense caused by such errors or omissions.

**East Anglia ONE North Offshore Wind Farm**  
 Works Plans (Onshore)  
 Sheet Number: Sheet 9 of 12

<b>Drg No</b>	EA1N-DWF-ENV-DRG-IBR-000426	
<b>Rev</b>	1	British National Grid OSGB36
<b>Date</b>	12/09/19	
APFP Ref: 5(2) (J)		Doc ref: 2.3.2